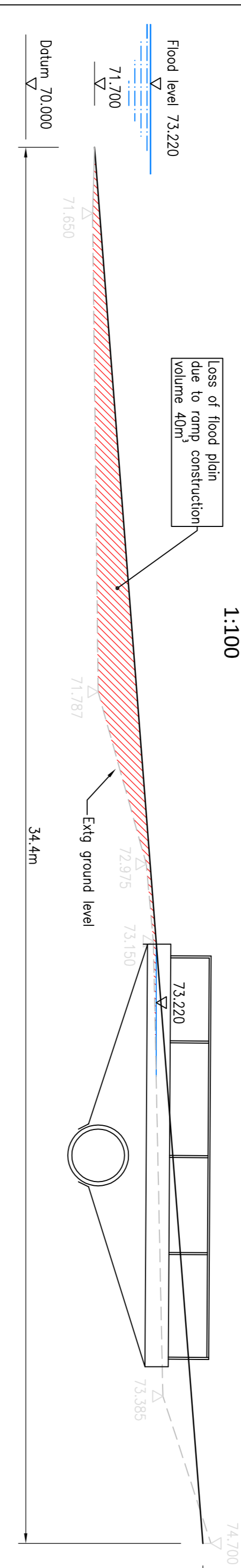
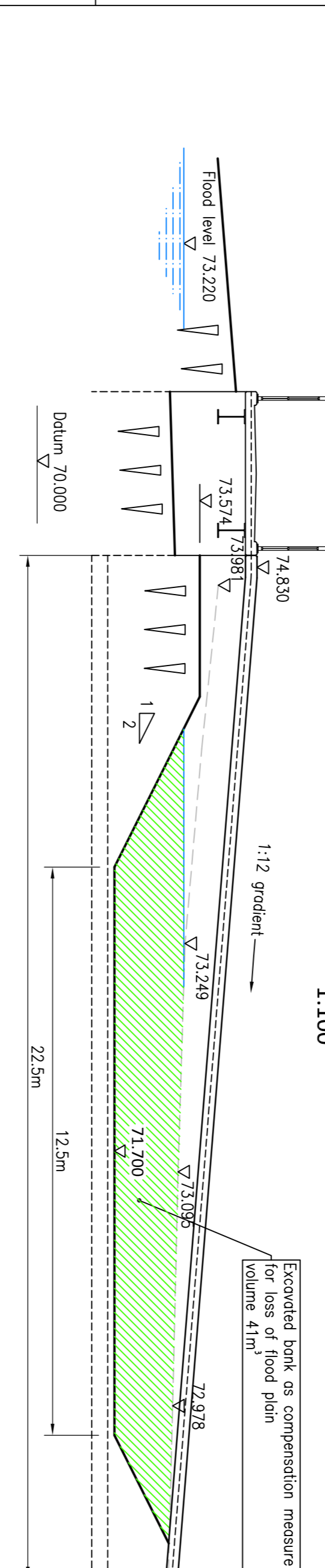


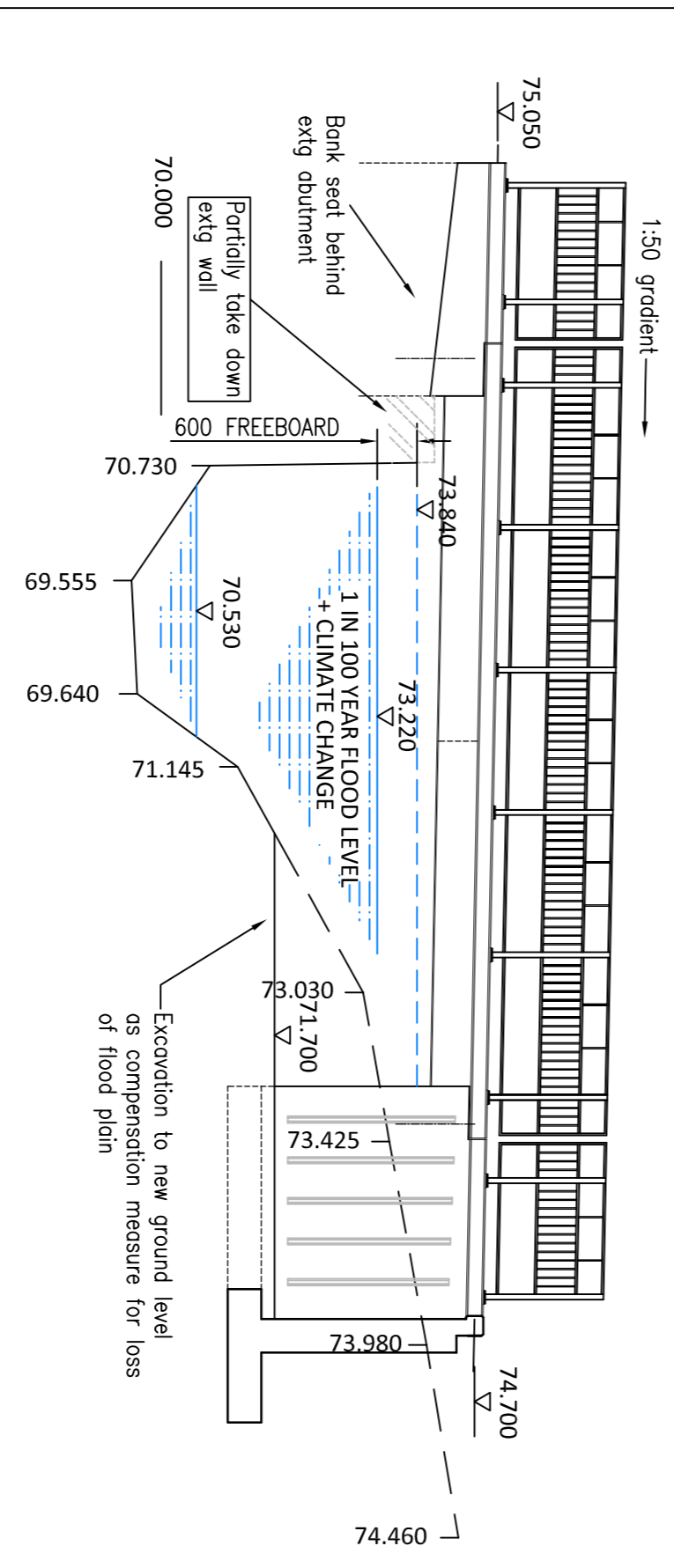
PROPOSED CANAL BRIDGE
1:100



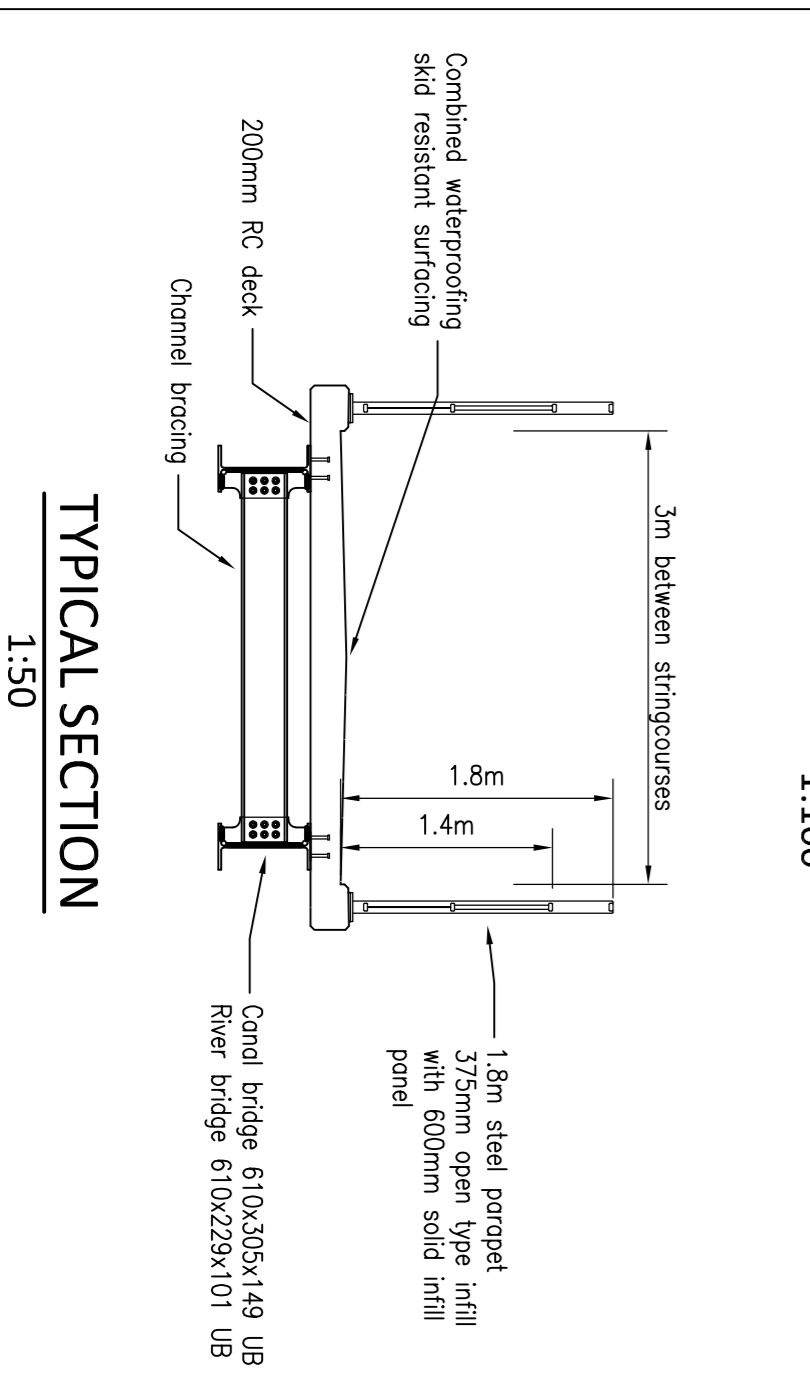
DEVELOPMENT ALONG BRIDLEWAY 1:12 GRADIENT RAMP
1:100



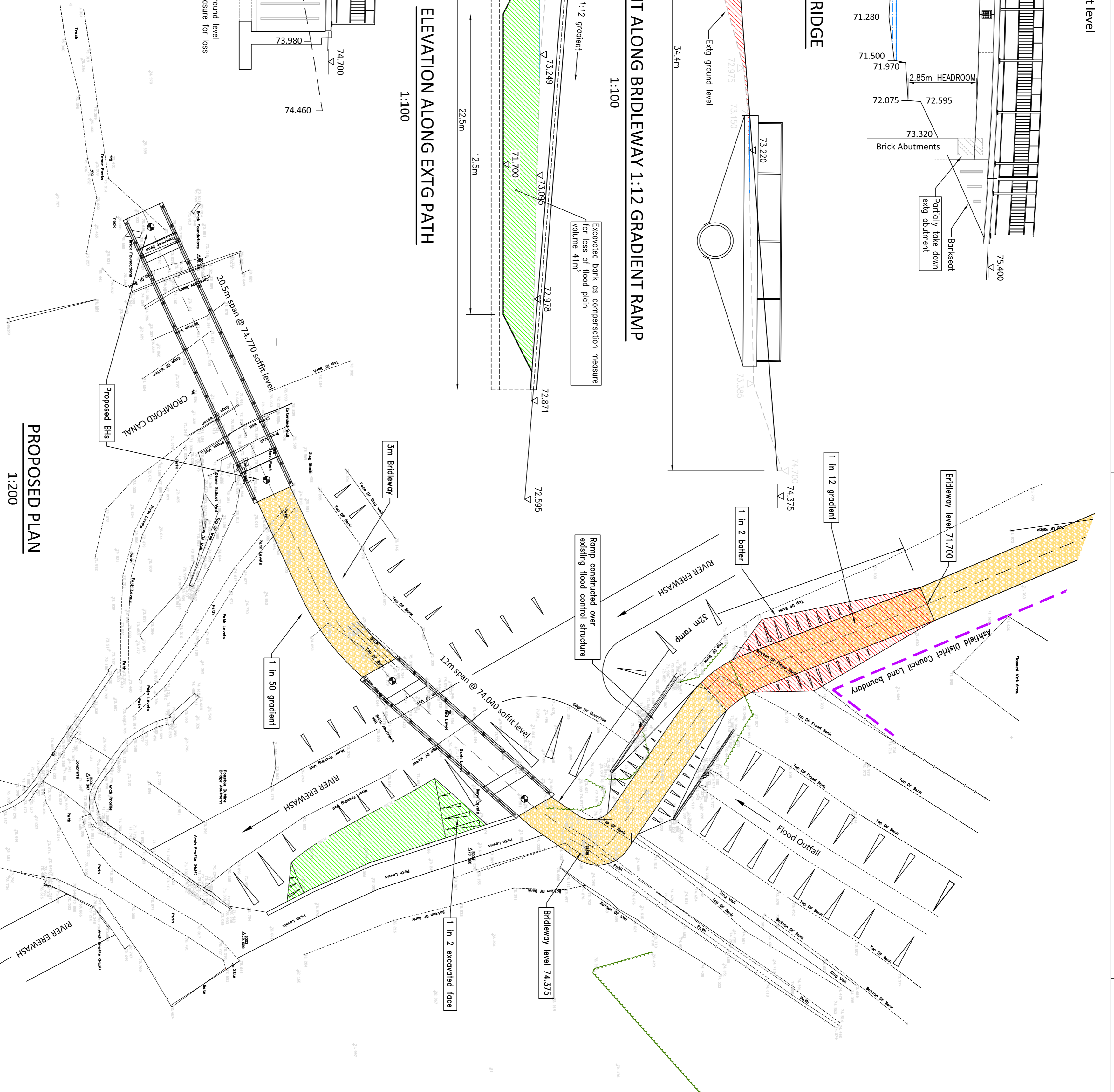
ELEVATION ALONG EXTG PATH
1:100



PROPOSED RIVER BRIDGE
1:100



TYPICAL SECTION
1:50




PROPOSED PLAN
1:200

- NOTES
1. ALL DIMENSIONS ARE SHOWN IN MILLIMETRES UNO.
 2. ALL LEVELS ARE SHOWN IN METRES ABOVE ORDNANCE DATUM.

© Crown copyright and database rights 2014. Ordnance Survey 100029251. You are not permitted to copy, re-produce, distribute or sell any of this data in any form or by any means.

Flood compensation measures added		RPT	TJJ	MDL	16.03.15	A
AMENDMENT DETAILS						
DRAWN BY	CHECKED BY	APPROVED BY	SCALE			
RPT	TJJ	MDL				
Date	Date	Date	AS SHOWN			
28.01.2015	28.01.2015	28.01.2015				
ORIGINAL DRAWING SIZE 594 X 841 (A3)						



Mike Ashworth
Strategic Director – Economy, Transport and Environment



PROJECT TITLE
THE JACKSDALE TO
CODNOR PARK LINK

DRAWING TITLE
GENERAL ARRANGEMENT

DCE Project Reference Number
PC-E-14-05-04-01

Drawing Number
45094/2/02A